Alexander, Meighan
Public Record Request 2017-043

Item # 1
Request: List of the Locations of each speed hump/traffic table installed since January 1, 2015 until present.
Response: Attached is a map of all approved and proposed speed tables. Also included is a map showing the dates when the speed tables were installed.

Approved Speed Tables

- Installed Speed Tables
- Pending Speed Tables

Proposed Speed Tables

- Proposed Speed Tables

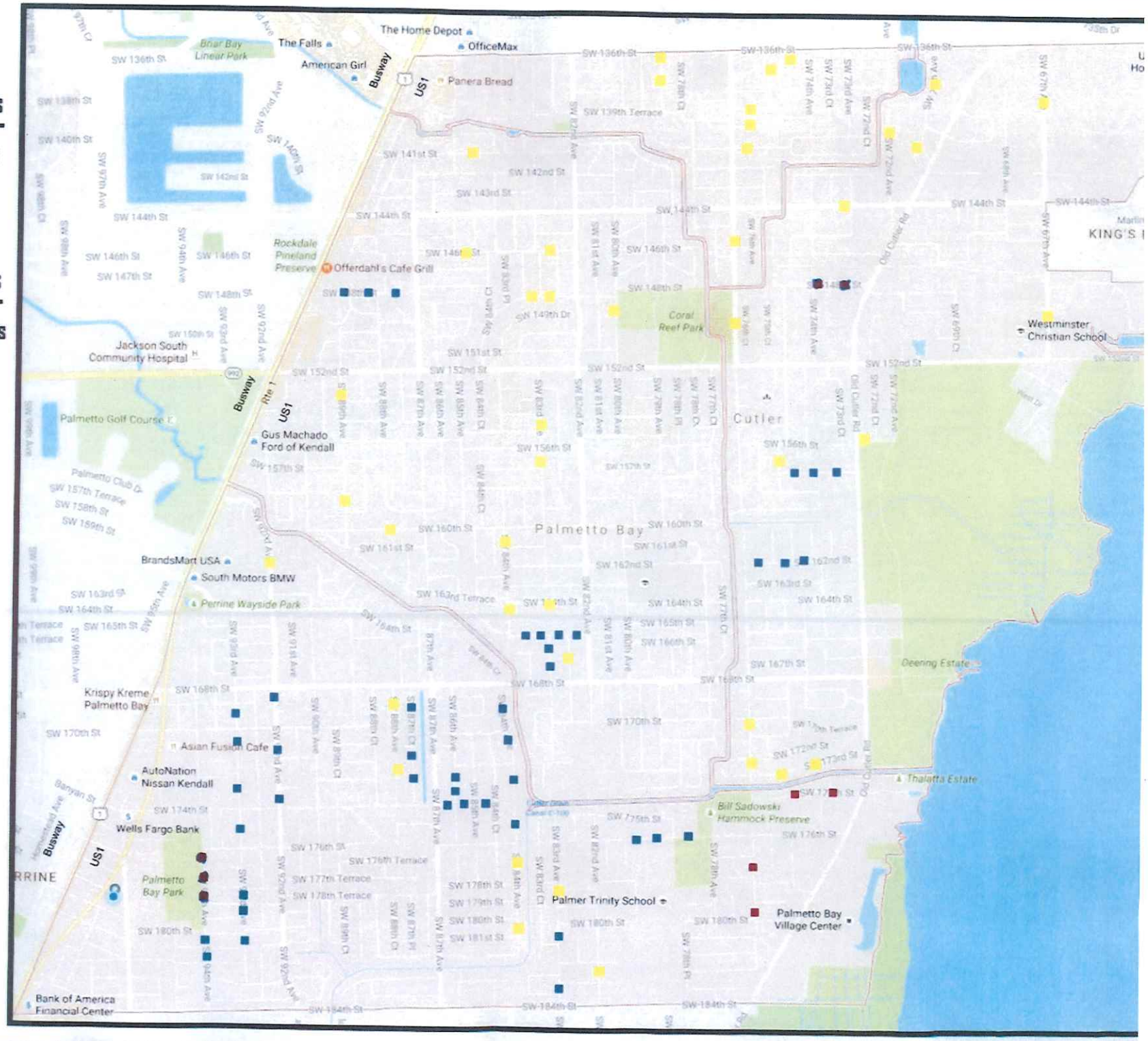

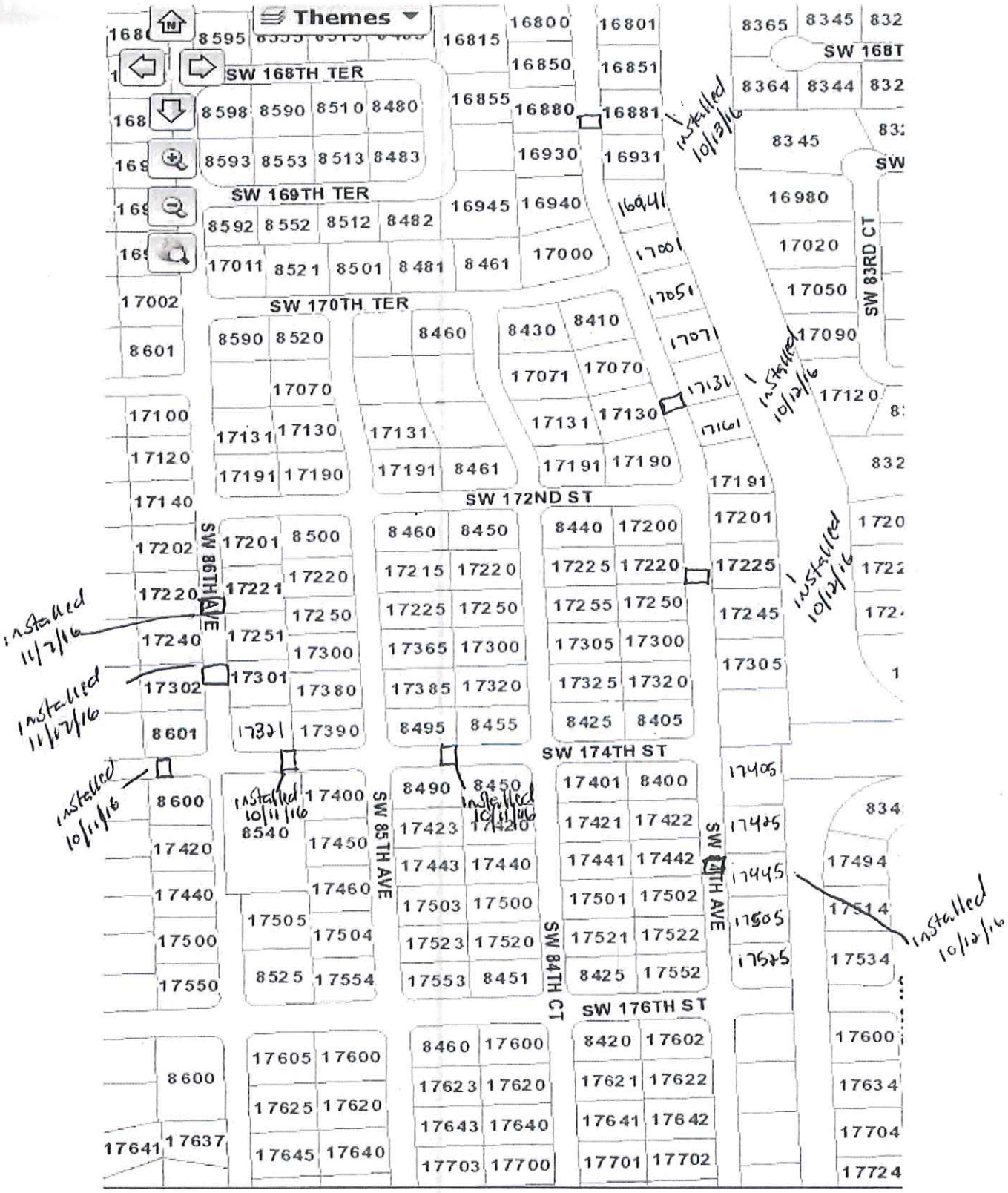

(9) permanent speed humps

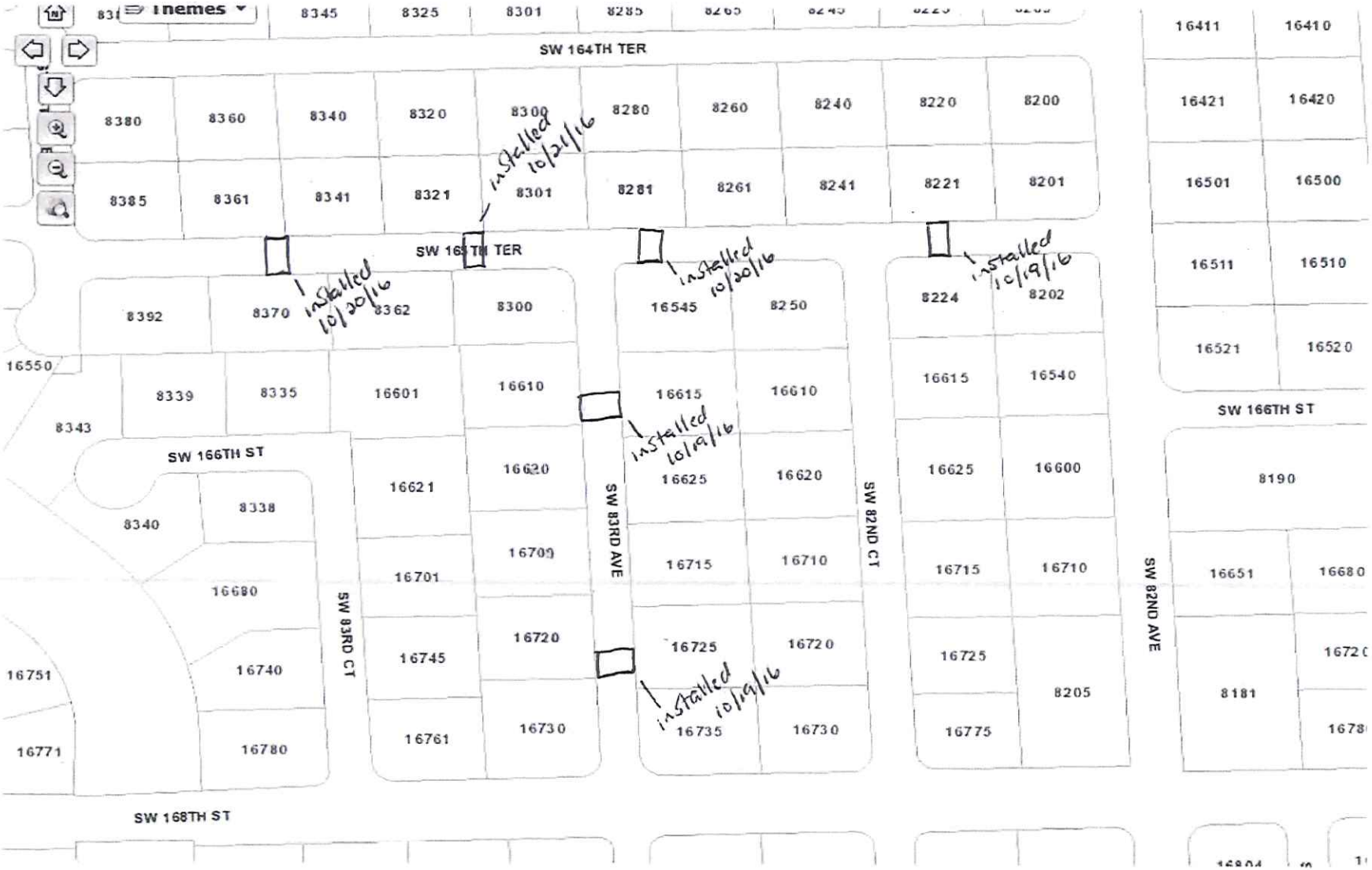

(6) permanent speed humps

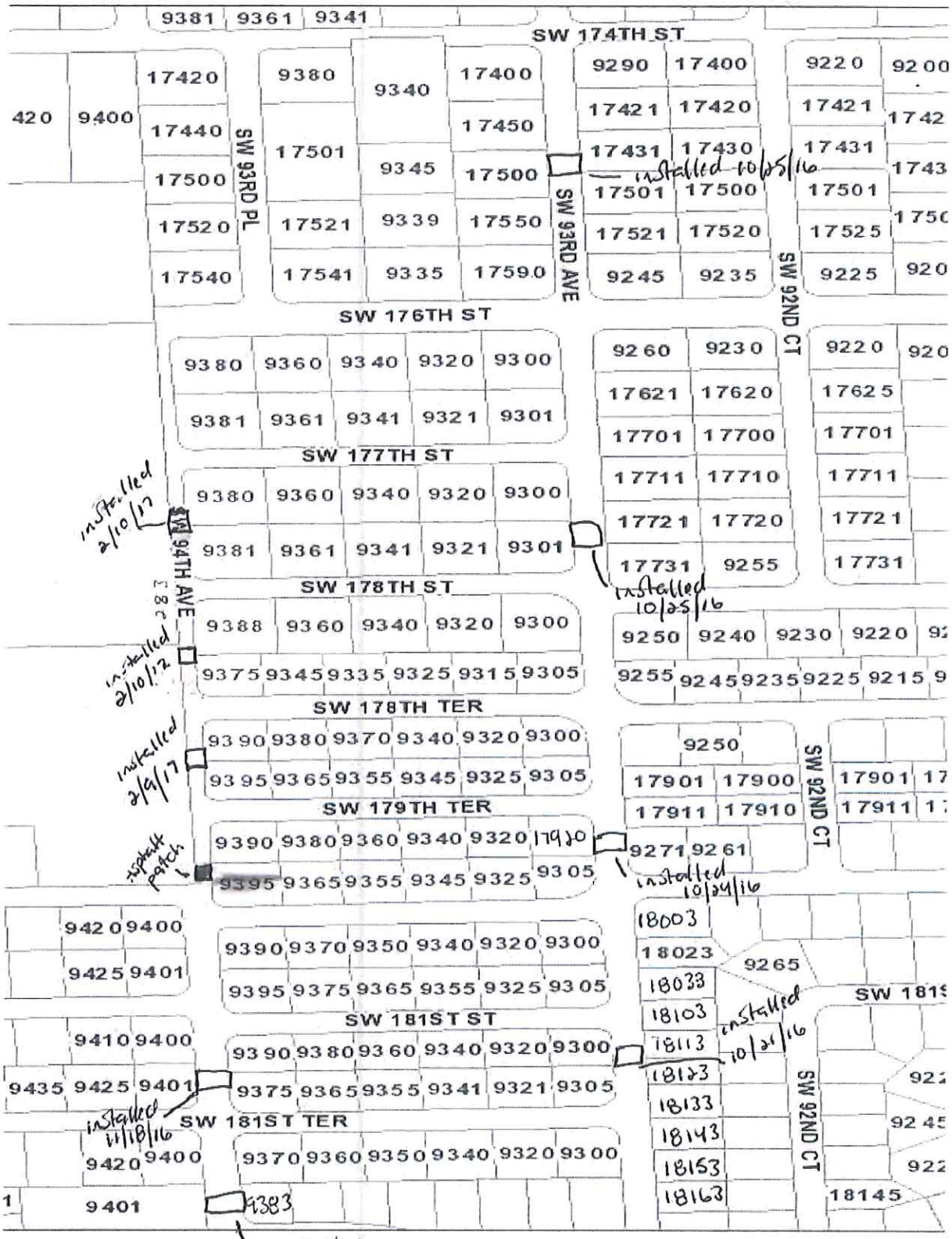

(4) permanent speed humps.

e of Palmetto Bay GIS

PDF

(3) permanent speed humps

Village of Palmetto Bay GIS

(3) permanent speed humps

ge of Palmetto Bay GIS

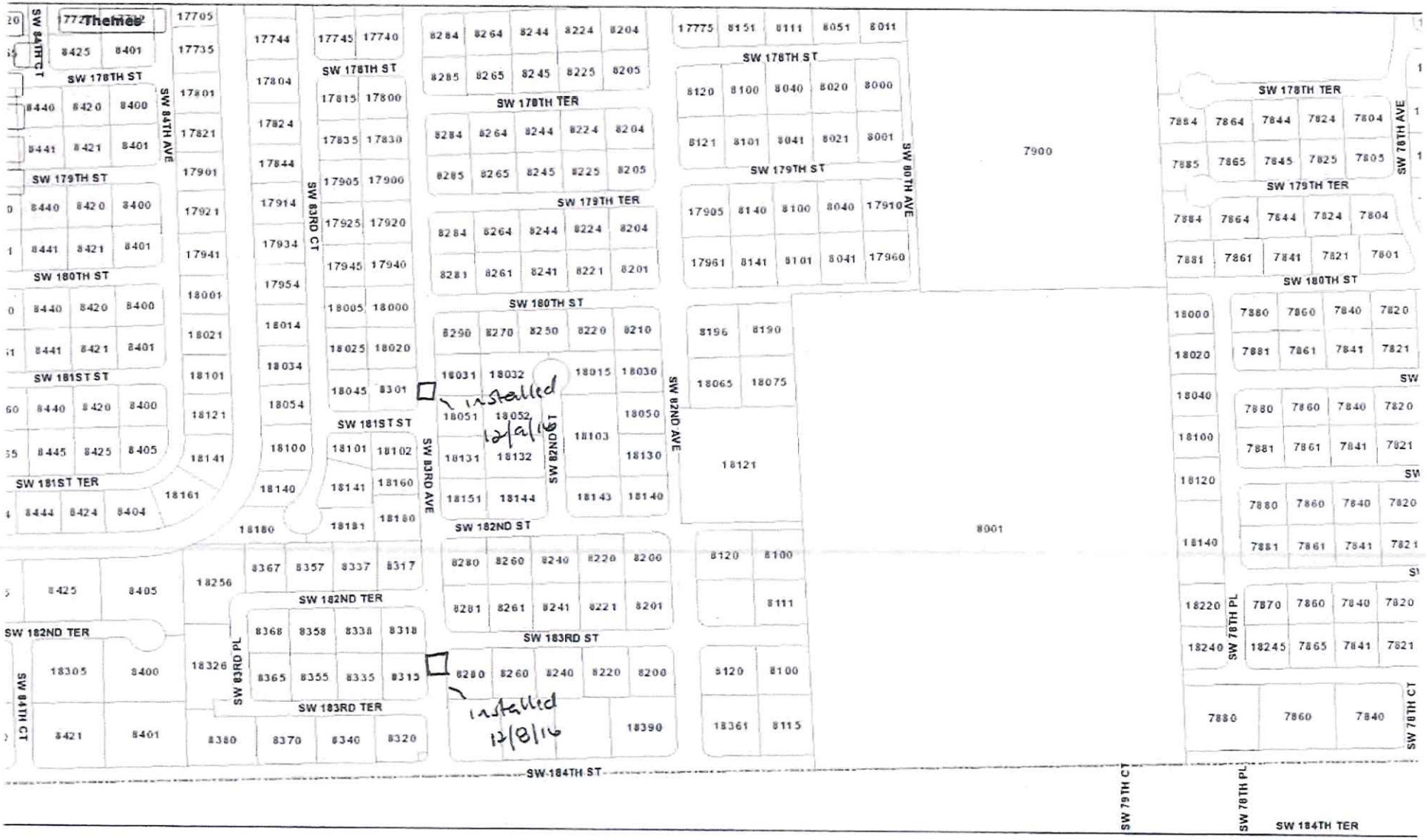

(2) permanent speed bumps

e of Palmetto Bay GIS

PDF I

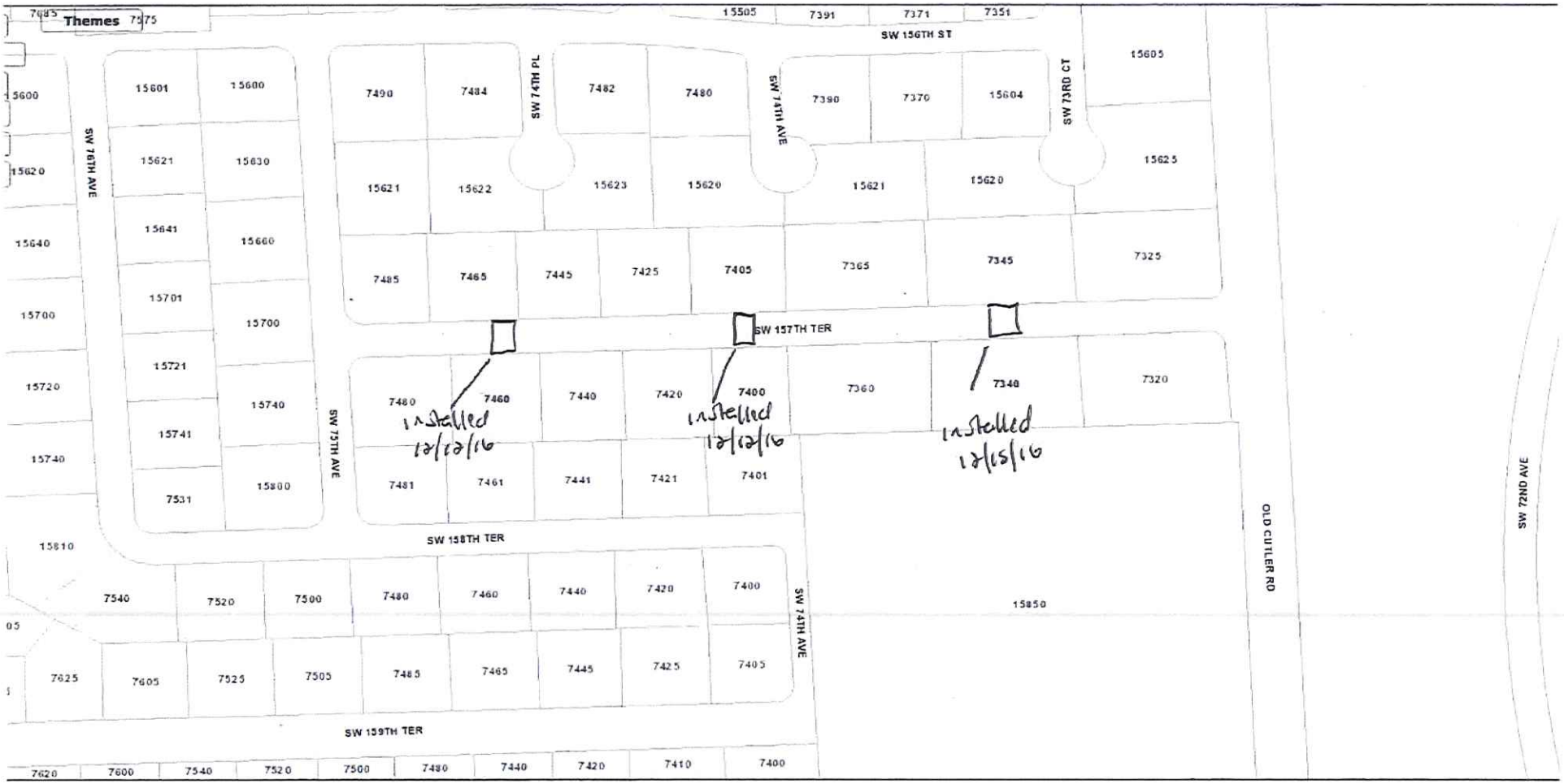

(3) permanent speed humps

ge of Palmetto Bay GIS

PD

(3) permanent speed humps.

ge of Palmetto Bay GIS

PDF

(3) permanent speed humps.

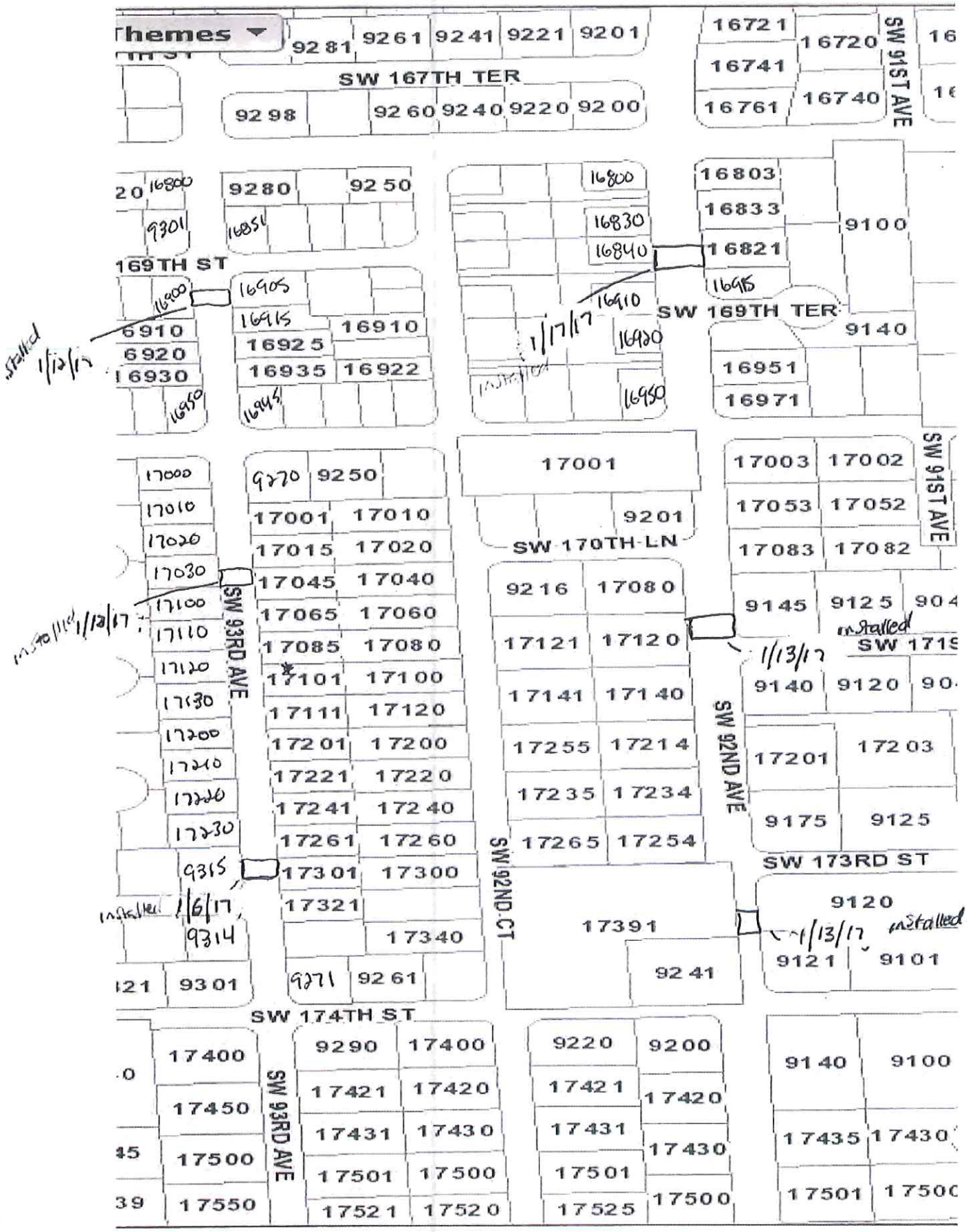
Themes
SW 167TH TER
SW 91ST AVE
169TH ST
SW 169TH TER
SW 170TH LN
SW 93RD AVE
SW 92ND AVE
SW 92ND CT
SW 173RD ST
SW 174TH ST
installed 1/12/17
1/17/17
installed 1/13/17
installed 1/6/17
installed 1/13/17
9281 9261 9241 9221 9201
9298 9260 9240 9220 9200
16721 16720 16741 16761 16740
16800 9301 9280 9250 16851
16800 16830 16840 16803 16833 16821 16915 9100
16900 16905 16915 16910 16925 16935 16922 16945 16950 16910 16920 16950 9140 16951 16971
17000 17010 17020 17030 17100 17110 17120 17130 17200 17210 17220 17230 9315 9314 9301
9270 9250 17001 17010 17015 17020 17045 17040 17065 17060 17085 17080 17101 17100 17111 17120 17201 17200 17221 17220 17241 17240 17261 17260 17301 17300 17321 17340 9271 9261
17001 9201
17003 17002 17053 17052 17083 17082
9216 17080 17121 17120 17141 17140 17255 17214 17235 17234 17265 17254
9145 9125 9140 9120 17201 17203 9175 9125
9120 9121 9101
17391 9241
17400 17450 17500 17550
9290 17400 17421 17420 17431 17430 17501 17500 17521 17520
9220 9200 17421 17420 17431 17430 17501 17500 17525
9140 9100 17435 17430 17501 17500

e of Palmetto Bay GIS

(2) permanent speed humps.